











Coordinate geografiche PS 3/6 Gleno

coordinate		simbolo	descrizione
N 45° 59' 48,7" E 10° 05' 22,5"			CO – PS 3/6 Gleno
N 45° 59' 48,4" E 10° 05' 18,0"			Start – PS 3/6 Gleno
N 45° 59' 37,2" E 10° 04' 28,8"			Intermedio – PS 3/6 Gleno
N 45° 59' 04,4" E 10° 04' 41,3"			Fine Prova – PS 3/6 Gleno
N 45° 59' 01,3" E 10° 04' 49,8"			Stop – PS 3/6 Gleno